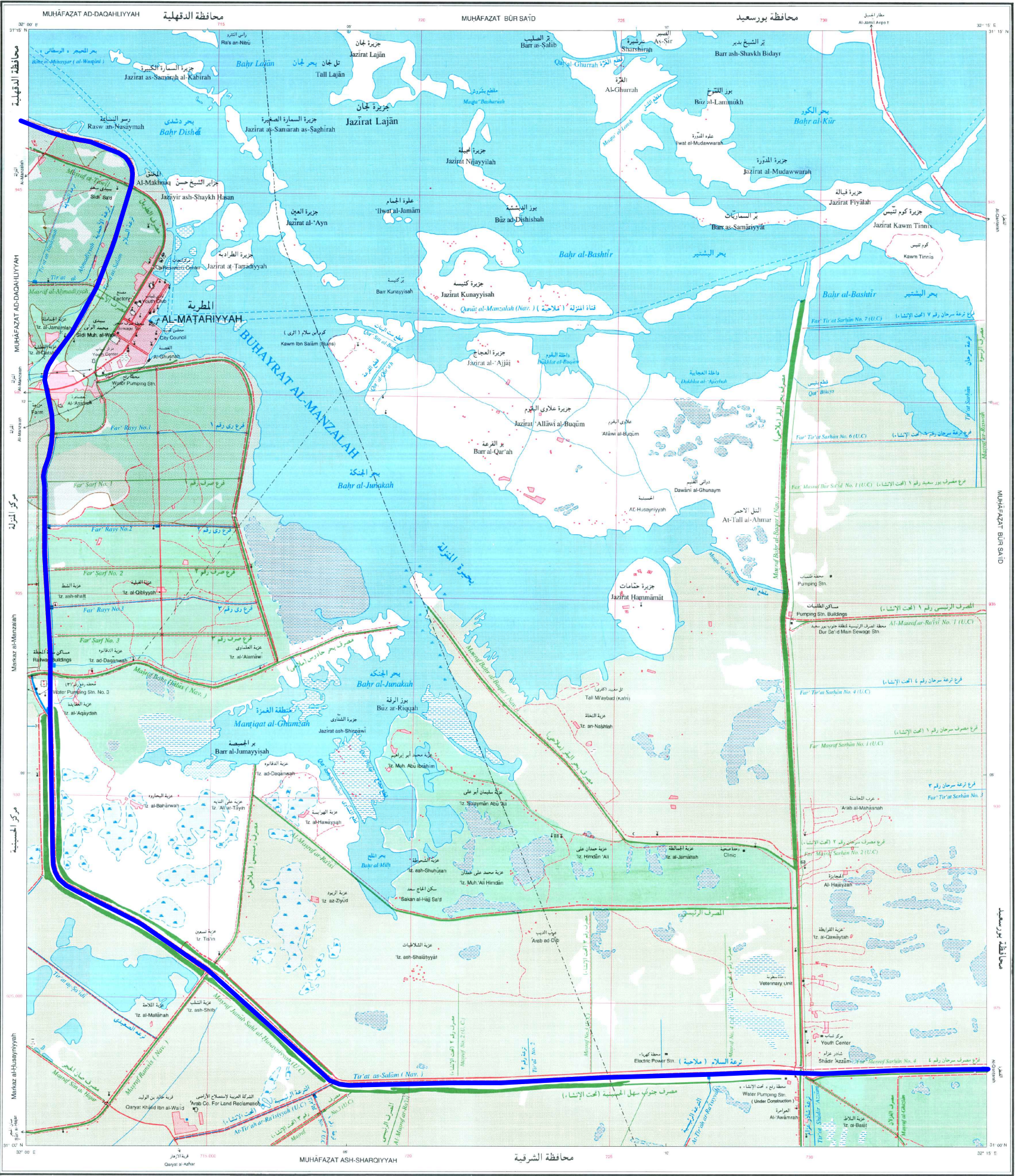





القطرية AL-MATARIYYAH

SHEET NH36-N2a

مجموعة الخرائط المصرية ١:٥٠,٠٠٠ EGYPTIAN SERIES 1:50,000

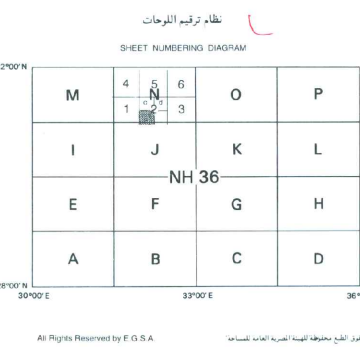


LEGEND: A detailed table listing symbols for various features like roads, railways, water bodies, and buildings, with corresponding Arabic and English descriptions.



PROJECTION AND BASIC DATA: Technical details about the map's projection, datum, and scale.

مقياس الرسم 1:50,000: Scale information in Arabic and English.



GLOSSARY: A list of geographical terms and their corresponding symbols used on the map.